








**pivotel.**  
mobile everywhere®

## How inReach™ works

inReach 2-way satellite communicators from DeLorme put amazing functionality all in the palm of your hand.

inReach  
EXPLORER  
inReach SE



-  Colour screen and virtual keyboard with predictive text
-  Intuitive LED indicator for satellite availability
-  Audible message notifications
-  Long-lasting internal rechargeable lithium battery providing up to 100 hours of battery life in 10 minute tracking mode with a clear view to the sky
-  Designed for maximum durability in harsh environments (waterproof, dustproof, and impact resistant)
-  Post to social media
-  Built on award-winning inReach technology

## explore Web Portal



Plan and share your journey with family and friends through the explore Web Portal

- Share your location and trip details with MapShare, including tracking and GPS information
- Invite others to “ping” your inReach to see your location
- Link to your social media accounts
- Manage your account and device updates

## Earthmate App



- Pairs your inReach with your smartphone or tablet via Bluetooth
- Automatically syncs with your mobile device's address book
- Download DeLorme Digital Atlas of the Earth maps to your phone at no charge (requires internet)

## inReach Specifications

### Iridium Connected

- Messages and track points sent via the world's furthest-reaching satellite network.
- Uses Iridium 9603 short burst data technology

### Physical Specifications

- Dimensions: 149mm including antenna; 62mm W and 26mm D.
- Weight, with internal lithium polymer battery, 190 grams.
- Waterproof and dustproof (IPX7 withstands incidental water exposure of up to one metre for 30 minutes)
- Impact resistant (meets Mil STD 810G for shock)

### Temperature Ranges

- Operating temperature: -20 C to +60 C
- Storage temperature: -40 C to +85 C


### Battery Power

- Internal lithium polymer
- Battery life (sending one track point every 10 minutes): Up to 100 hours with internal lithium polymer battery.

Email & SMS Anywhere!

# inReach™

## 2-way Satellite Communicators



Stay in touch, and share your adventure  
- no matter where on earth you go.

alwayinreach.com.au

\$29.95 activation fee applies to inReach™ plans. inReach™ services are provided by Pivotel Satellite Pty Limited ("Pivotel"). inReach™ uses the Iridium® Mobile Satellite network. Satellite reception limitations apply. Prices include GST and are subject to change. Actual charges may vary on your statement as charges are rounded to the nearest cent before GST is included. Satellite text messages/inReach™ messages are billed per message, satellite track points are billed per track point. 1 month minimum term applies to all inReach™ plans. inReach™ plans may be suspended for a monthly fee of \$5.95. Access and usage charges are billed monthly, additional charges apply to usage that exceeds the included text messages and track points included in the plan. Visit <http://www.alwaysinreach.com.au> for a coverage map. A compatible inReach™ device is required to access the inReach™ service. Only devices supplied by Pivotel or its authorised resellers may be connected to Pivotel inReach Plans. Devices imported privately will incur a once-off local compliance and support fee of \$170 before they may be connected. In any case Pivotel cannot guarantee inReach devices not supplied by Pivotel or its authorised resellers can be connected to Pivotel rate plans. Pivotel may apply call barring where fraudulent use is suspected or for credit control purposes. You will receive an itemised bill by email from Pivotel once a month which enables you to keep track of your messages and any payments made during the month. inReach™ plans are available to credit approved customers only. Minimum cost is \$49.90 on the inReach™ Safety Plan, \$64.90 on the inReach™ Recreation Plan, \$89.90 on the inReach™ Expedition Plan and \$119.90 on the inReach™ Adventurer Plan. You may receive a pro-rata access fee charge on your first Pivotel bill, calculated from the actual date of service connection to the date of your first bill.

inReach plans are available to customers who agree to the plan terms and conditions including email billing, and mandatory payment via a direct debit authority to a valid credit or debit card with sufficient funds for payment. Any charges for additional or excluded message types will be billed in arrears.

inReach<sup>SE</sup>

inReach  
EXPLORER



2-way SMS



2-way Email

- Send/receive SMS or email anywhere on earth
- Post to Facebook and Twitter from anywhere or share your journey online
- SOS** Trigger an SOS and communicate with the 24/7 Emergency Response Centre



2-way SMS



2-way Email

- Plan your journey ahead of time, including setting waypoints and routes
- Use your inReach to navigate to a waypoint or follow a route on screen
- Drop waypoints from your inReach as you go so you can find your way back
- Send/receive SMS or email anywhere on earth
- Post to Facebook and Twitter from anywhere or share your journey online
- SOS** Trigger an SOS and communicate with the 24/7 Emergency Response Centre



Navigation



Waypoints

Stay connected and safe  
- anywhere in the world

Stay in touch, share your journey, or trigger an SOS  
- even when you're off the grid!

### inReach™ Features



Plan your journey, set waypoints and routes (inReach Explorer only)



Trigger an SOS in an emergency and communicate with the 24/7 search and rescue monitoring centre.



Adjustable tracking intervals allow you to track your trip and share your location online including GPS coordinates, course, elevation and speed.



Weather forecasts delivered directly to your inReach™, so you can make educated decisions and stay safe on your adventure.



Send and receive 160 character text messages with GPS coordinates to mobile numbers or email addresses worldwide.



Provides delivery confirmation for all text messages and SOS signals.



Global Coverage

# No lock-in contract!

### inReach™ Plans

	Safety Plan	Recreation Plan	Expedition Plan	Adventurer Plan
Monthly Charge	\$19.95	\$34.95	\$59.95	\$89.95
SOS	Unlimited	Unlimited	Unlimited	Unlimited
Satellite Text Msgs/ inReach Msgs	10 included	100 included	200 included	500 included
	85c per message	55c per message	55c per message	45c per message
Satellite Tracking Points	Pay as you go	300 included	1,000 included	Unlimited
	30c per track point	18c per track point	18c per track point	
Once Off Activation Fee	\$29.95	\$29.95	\$29.95	\$29.95
Monthly Plan Suspension Fee	\$5.95	\$5.95	\$5.95	\$5.95

#### Important Notes about Subscription Plan Charges

Subscriptions are required for the inReach™ 2-Way Satellite Communicator. Access to the tracking and messages sent from the device is managed through the web based Explore user portal. Messages may also be sent from the Explore system by e-mail, SMS, Facebook or Twitter or via Mapshare. Activate your device or login to your account at [www.alwaysinreach.com.au](http://www.alwaysinreach.com.au)

**Satellite Text Messages:** Includes any messages that you compose on your inReach device or companion device (Smartphone or tablet) and send to the web based Explore user portal or any message sent from the web based Explore user portal to your inReach device.

**inReach Messages:** Pre-loaded messages you send using the inReach push button interface.

**Track Points:** The individual "breadcrumbs" you use to allow others to follow your progress via your online MapShare page. You will also be charged for one Tracking Point each time you request a location or each time you request the device to update its tracking frequency from the web based Explore user portal and each time you set a Waypoint using inReach Explorer.

**Weather Forecasts: Basic:** Each forecast counts as one satellite text message against your plan. **Premium (Non-Marine):** Each forecast costs \$1.75. **Premium (Marine):** Each forecast costs \$1.75.

# Never Alone. Always inReach™